












legenda

-  Confini Comunali
-  M-ART-08 cava di piccole dimensioni dismessa
-  M-ART-25 argini principali
-  M-ART-26 rilevato stradale
-  M-FLU-06 traccia di corso fluviale estinto
-  M-FLU-21 alveo con tendenza all'erosione laterale
-  M-FLU-13
-  M-FLU-33 area depressa in pianura alluvionale
-  M-FLU-35 dosso fluviale
-  b0105031_Viabilità
-  b0105041_Idrografia

